Inset / *Mewnosodiad* 15 - Halton

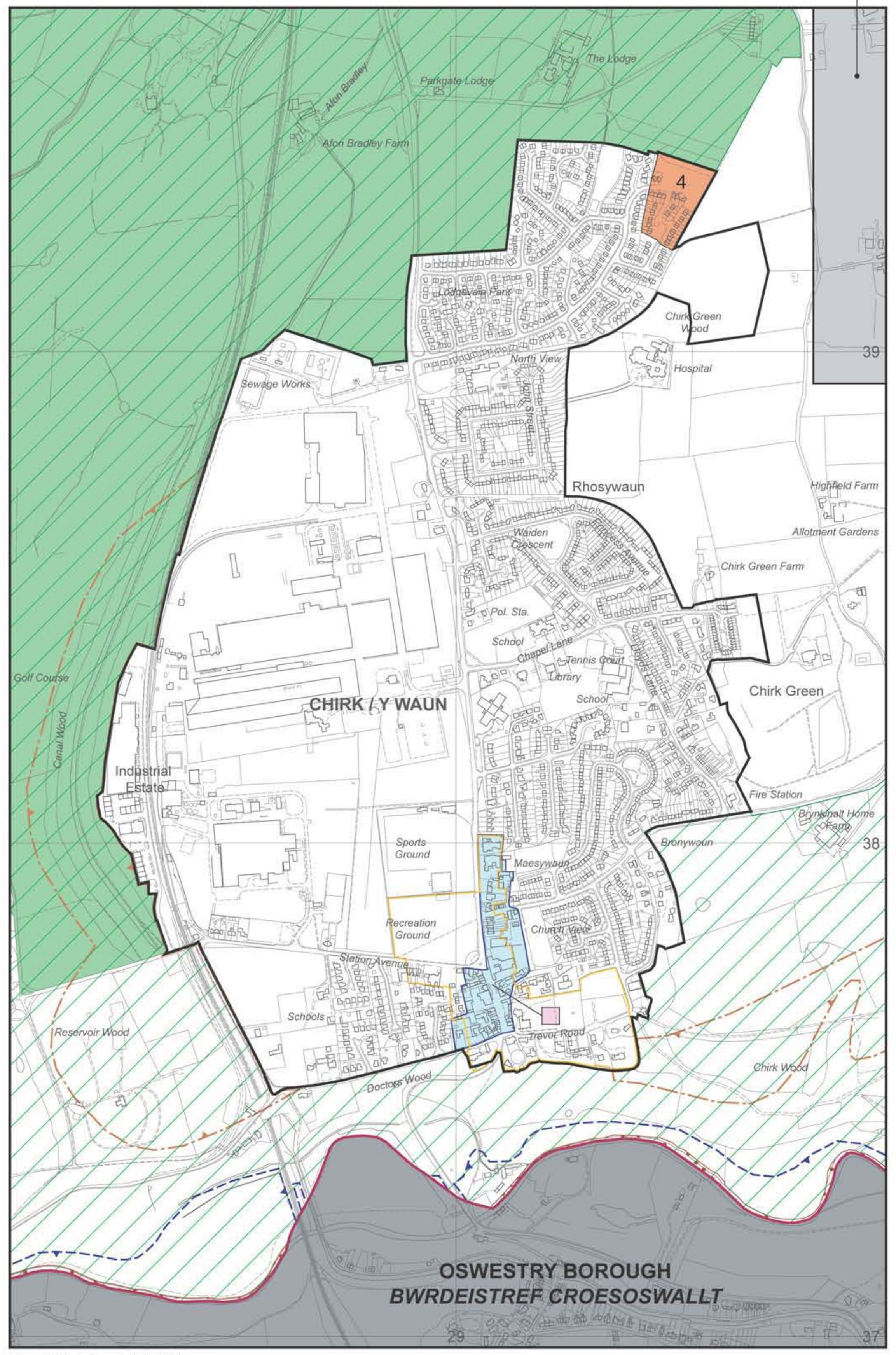

7. Chirk / *Y Waun*

Inset / *Mewnosodiad* 6 - Acrefair / Cefn Mawr

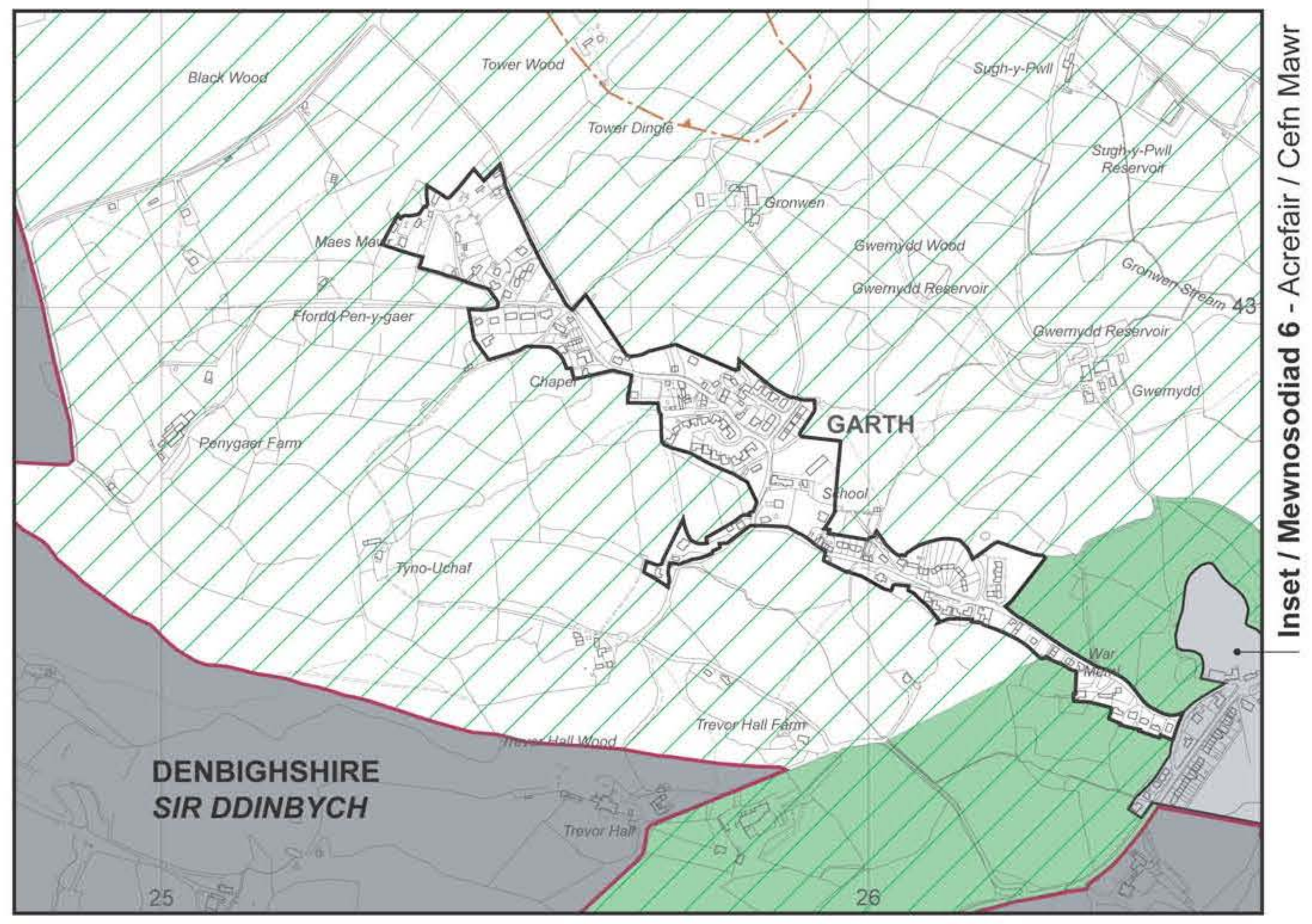

13. Garth

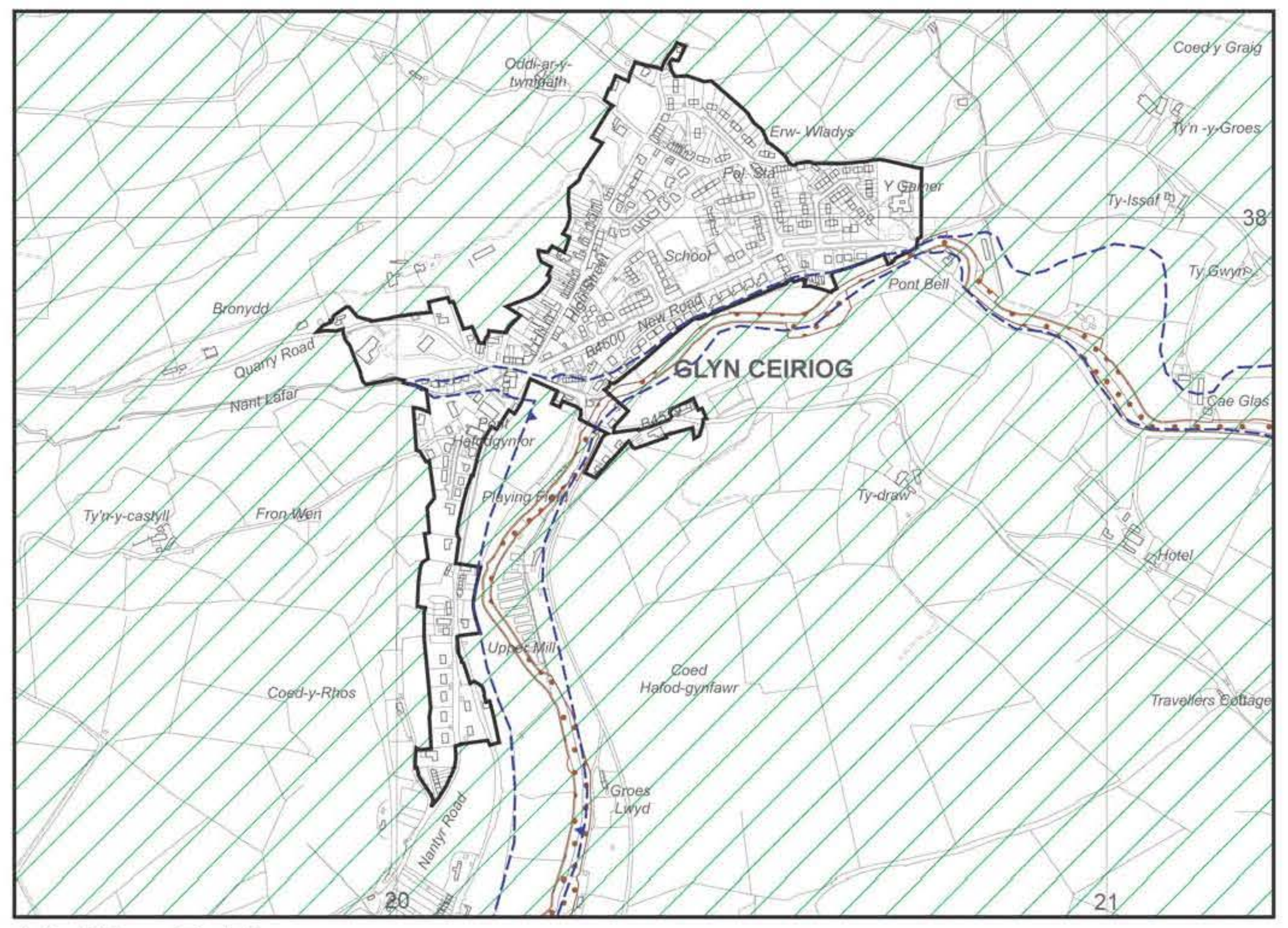

14. Glyn Ceiriog

Inset / *Mewnosodiad* 1 - Wrexham Town / *Tref Wrecsam*

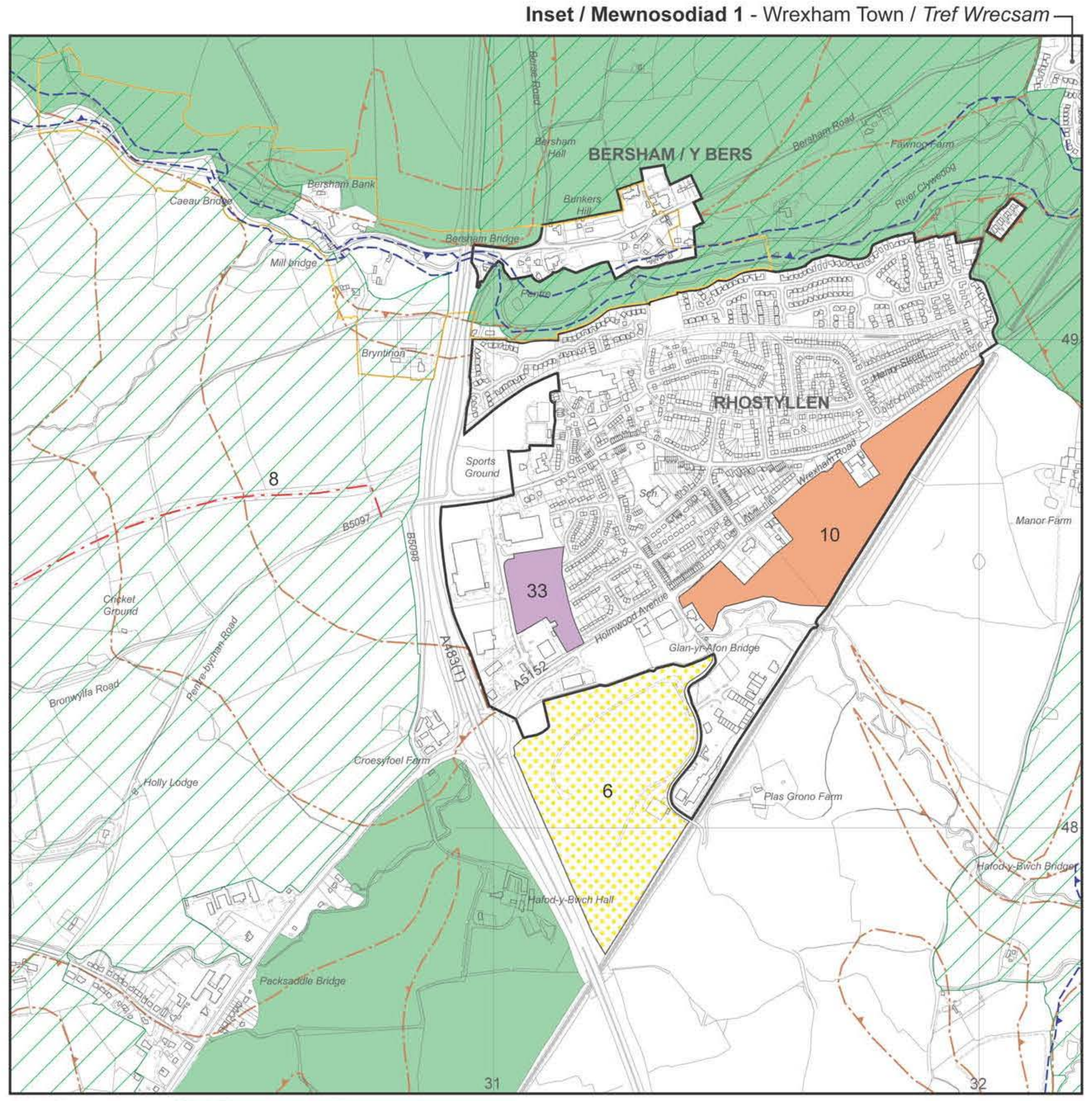

20. Bersham / *Y Bers* and Rhostyllen

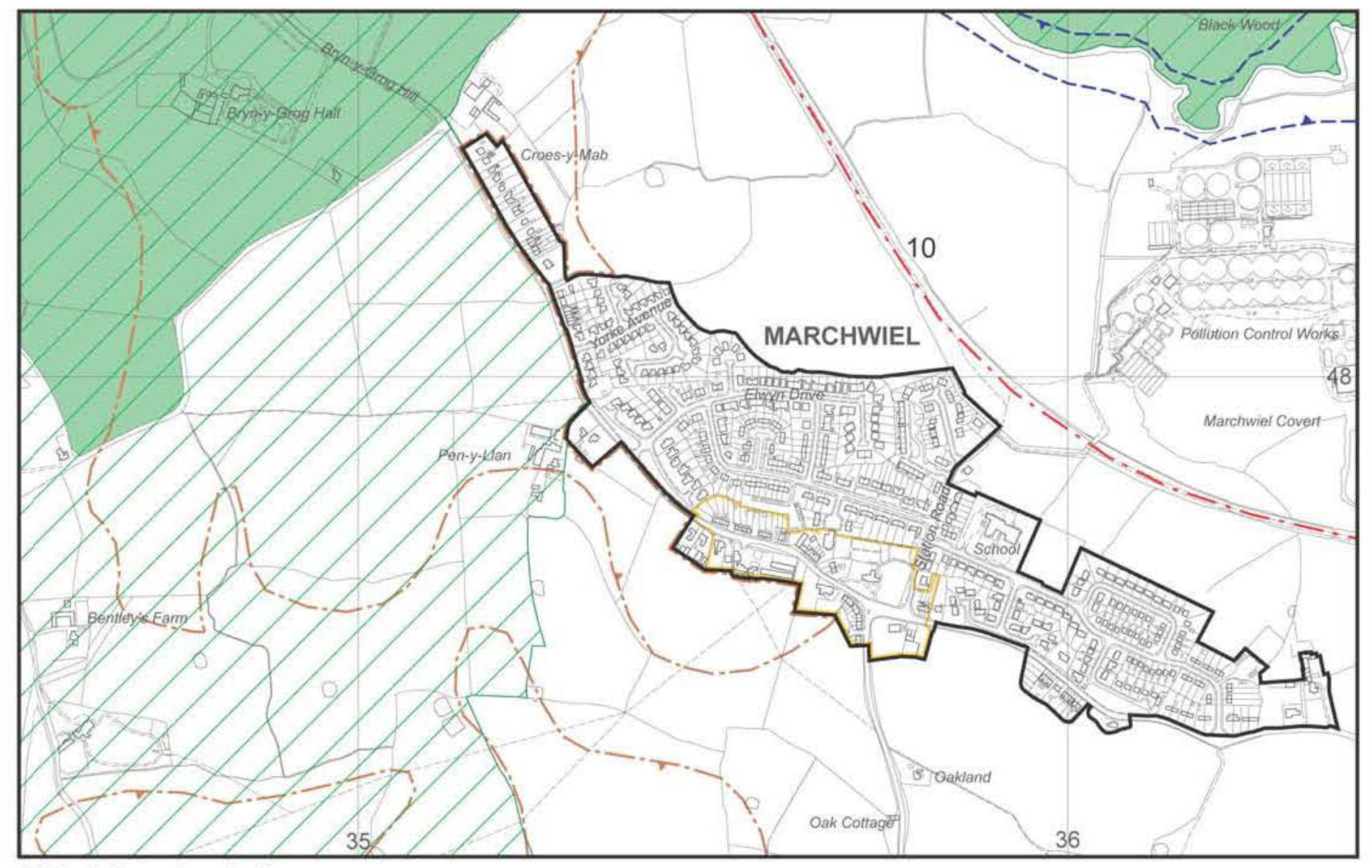

25. Marchwiel

North Shropshire District / *Dosbarth Gogoledd Amwythig*

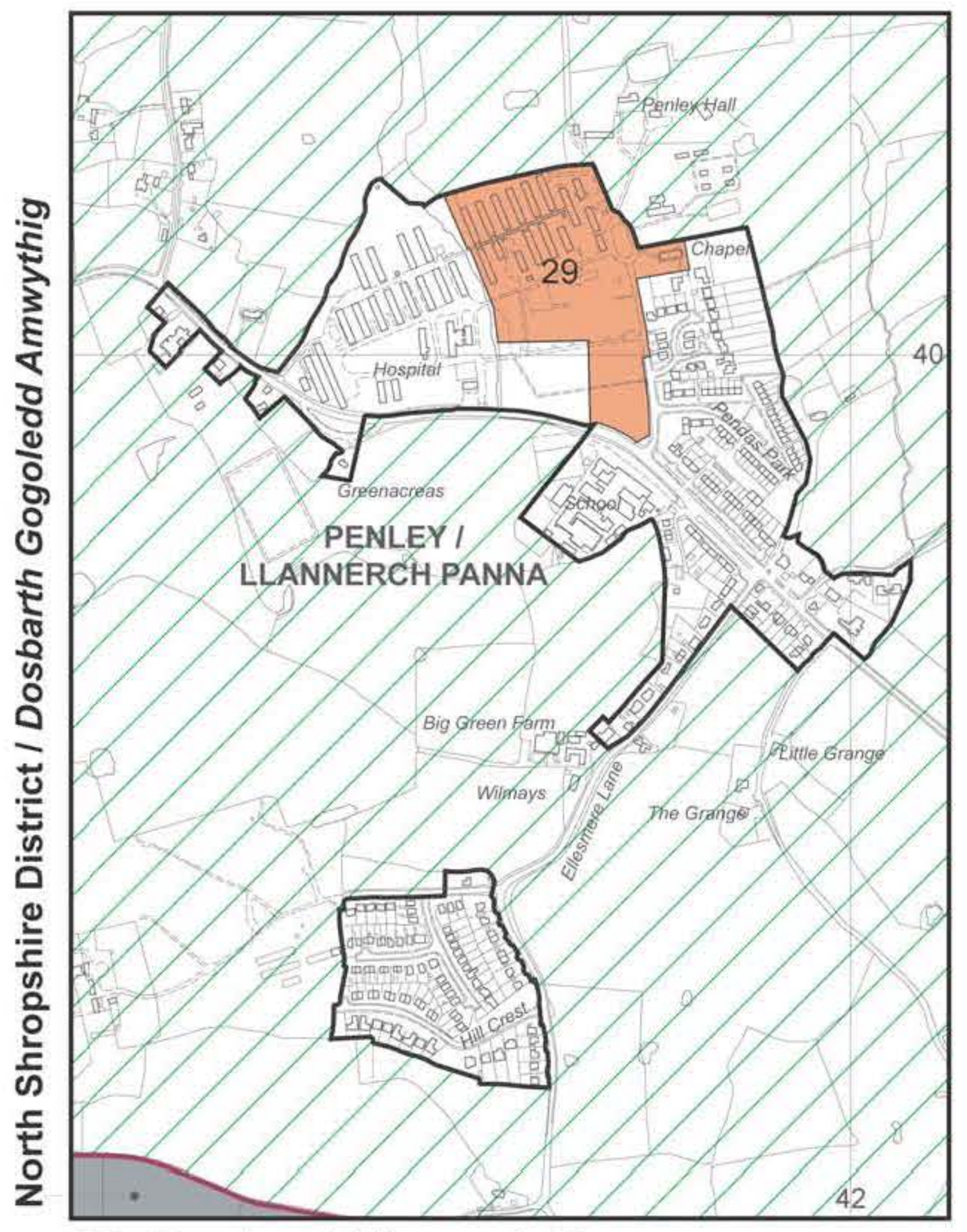

26. Penley / *Llanerch Panna*

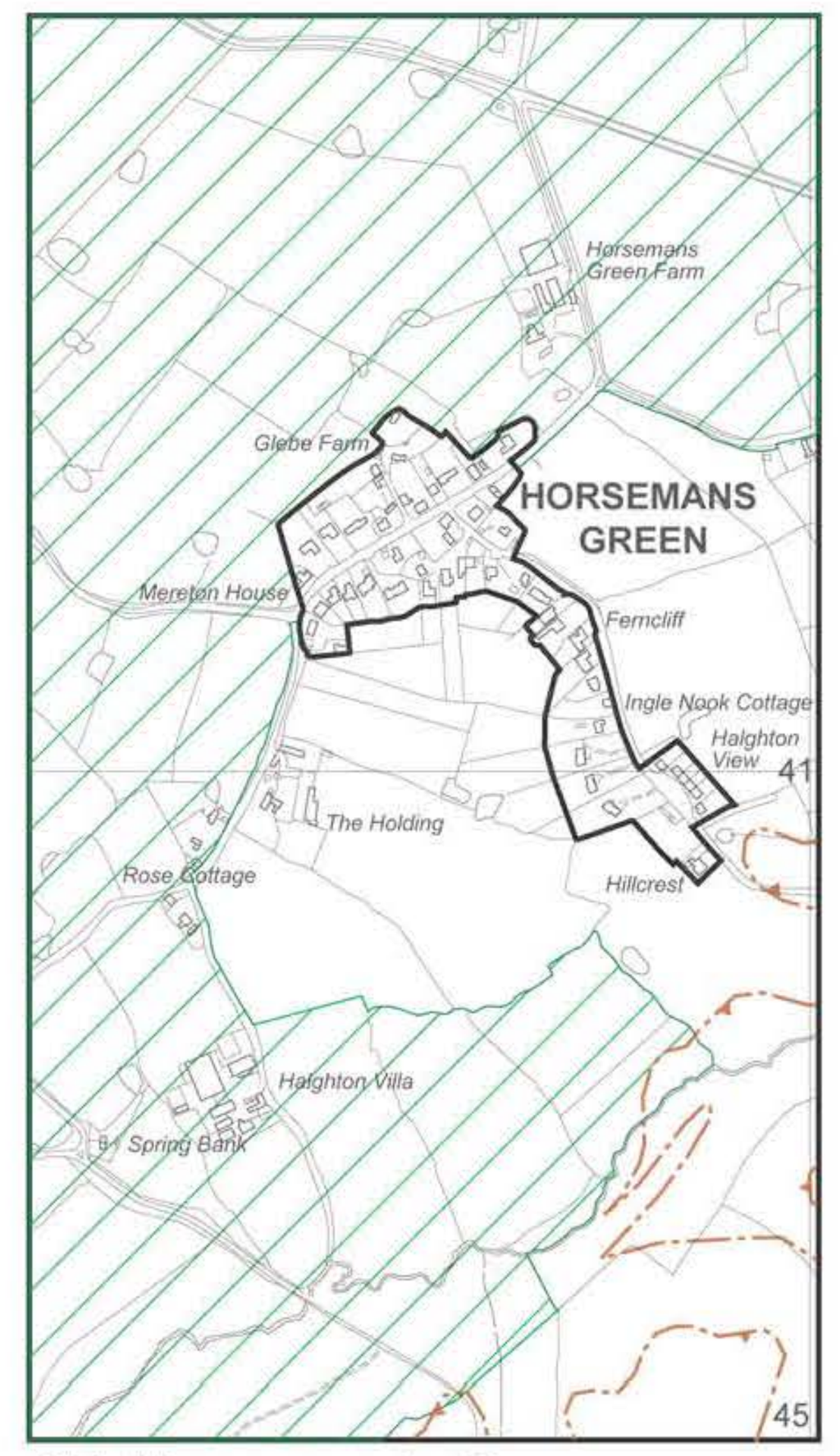

27. Horseman's Green

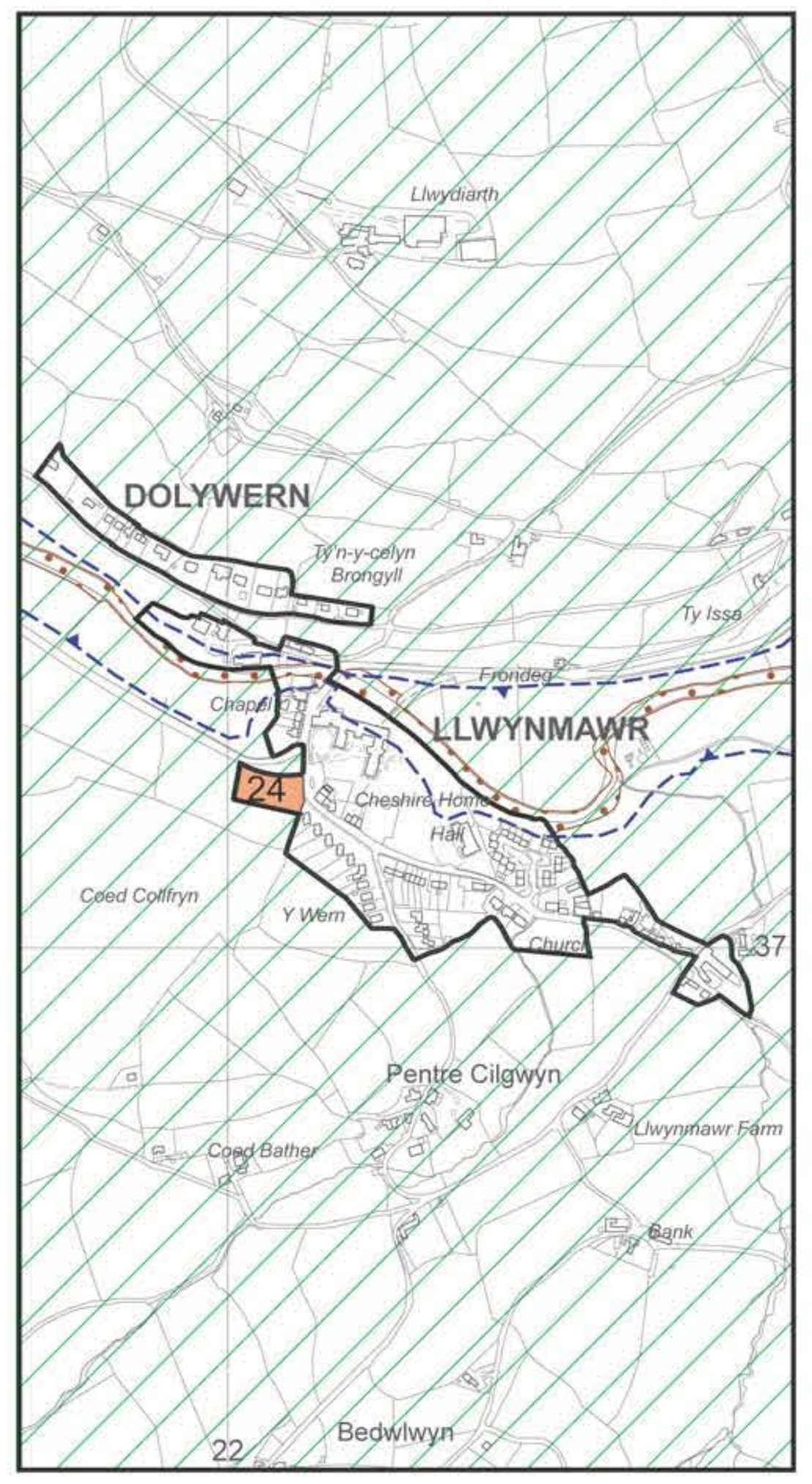

8. Dolywern / Llwynmawr

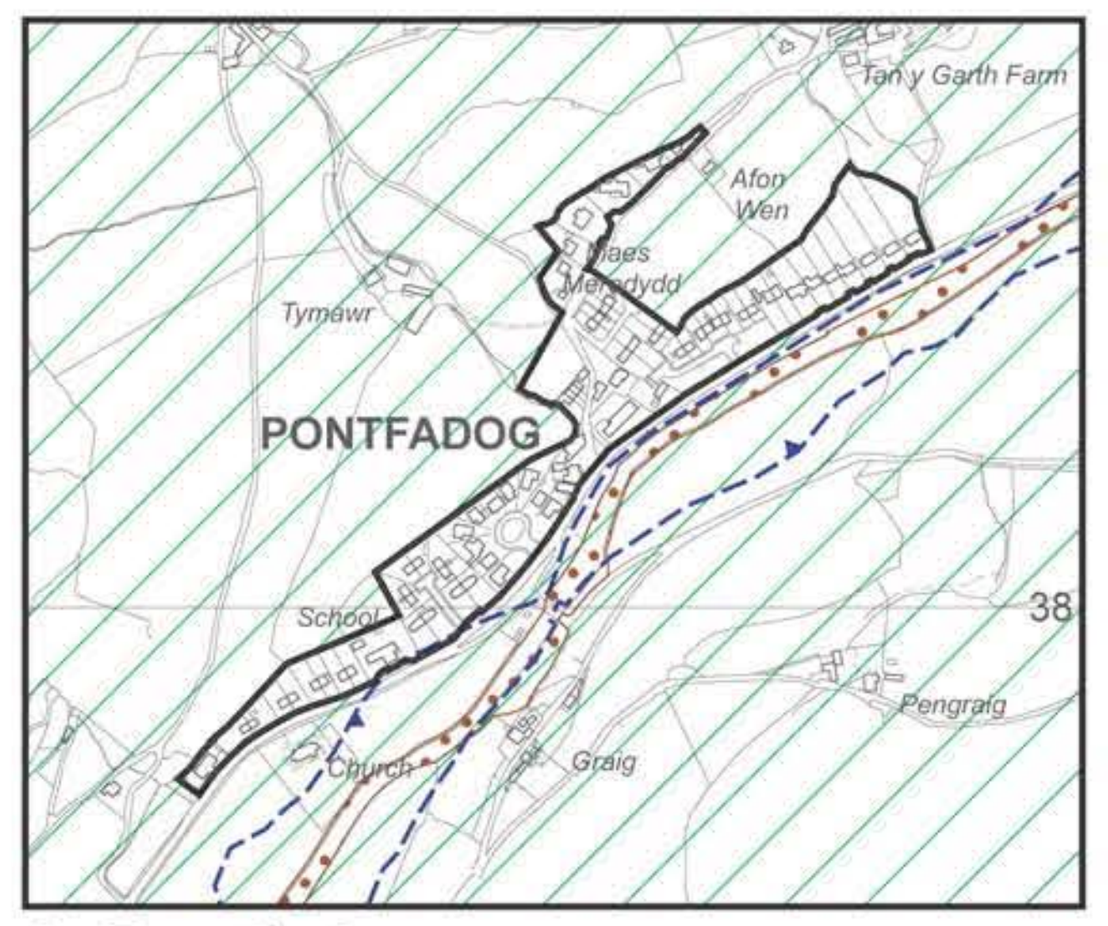

9. Pontfadog

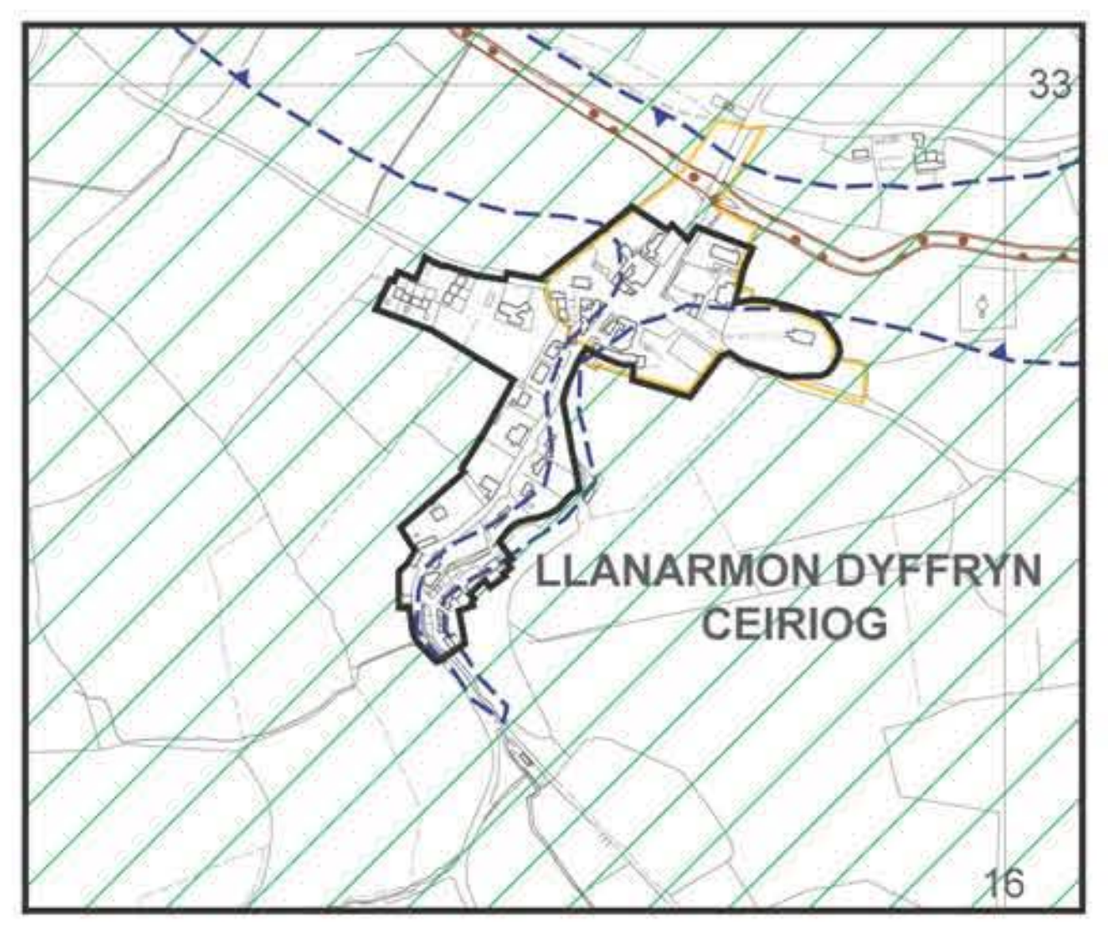

10. Llanarmon Dyffryn Ceiriog

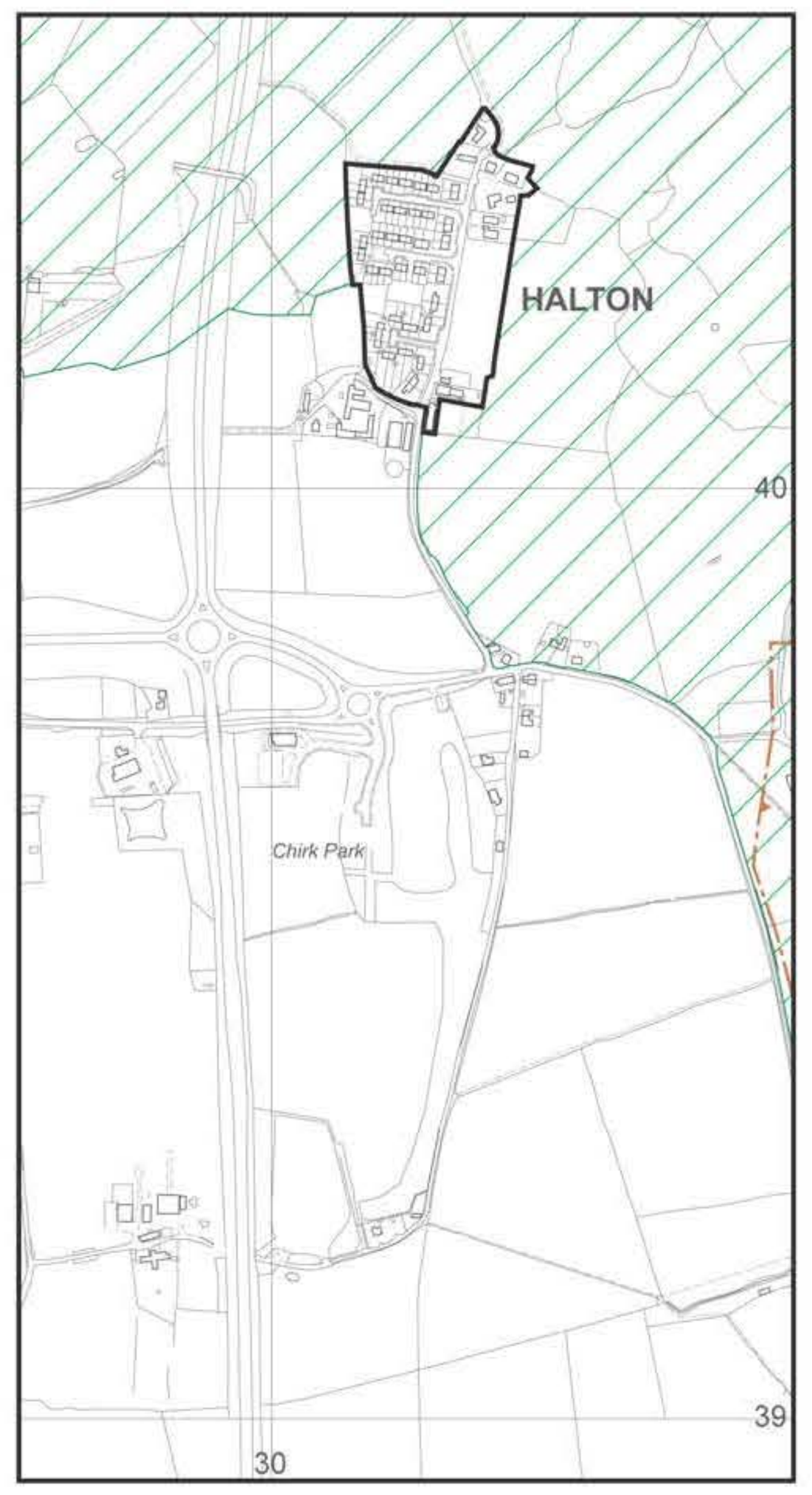

15. Halton

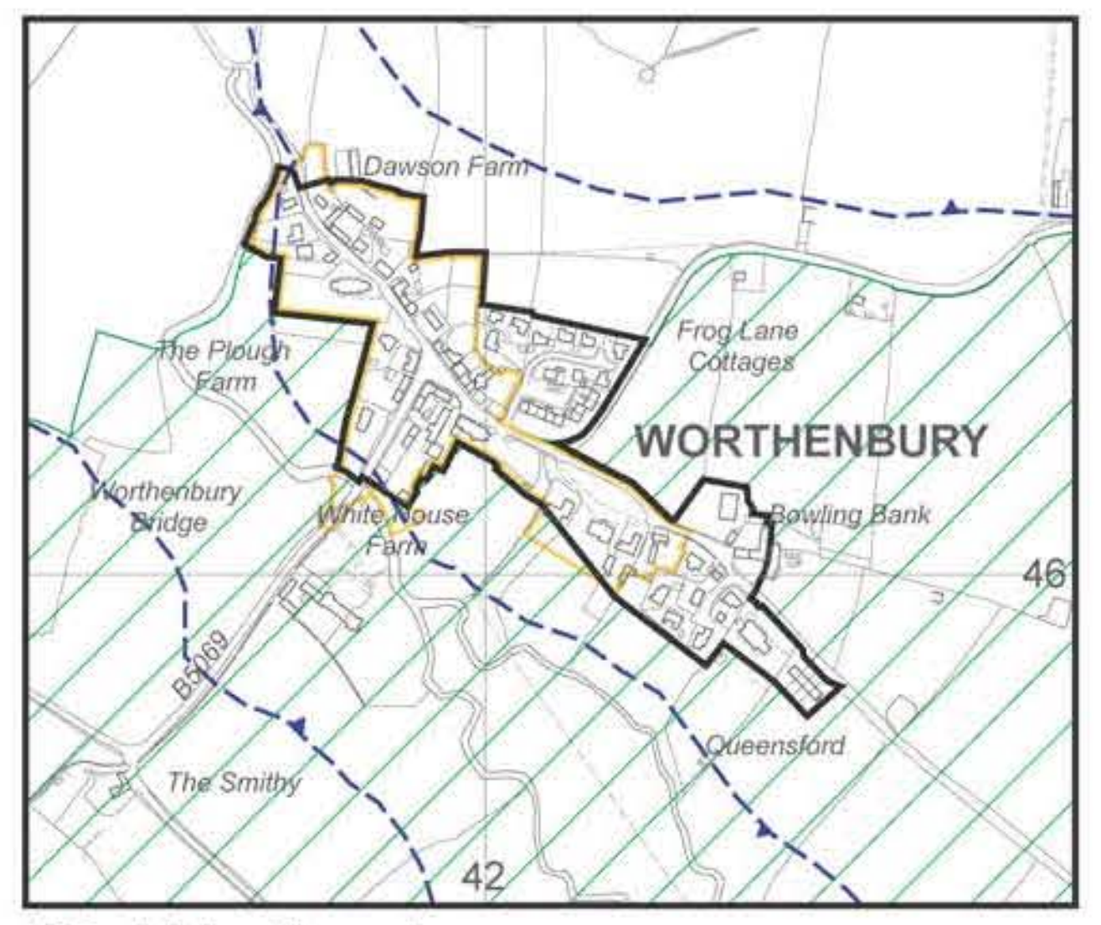

16. Worthenbury

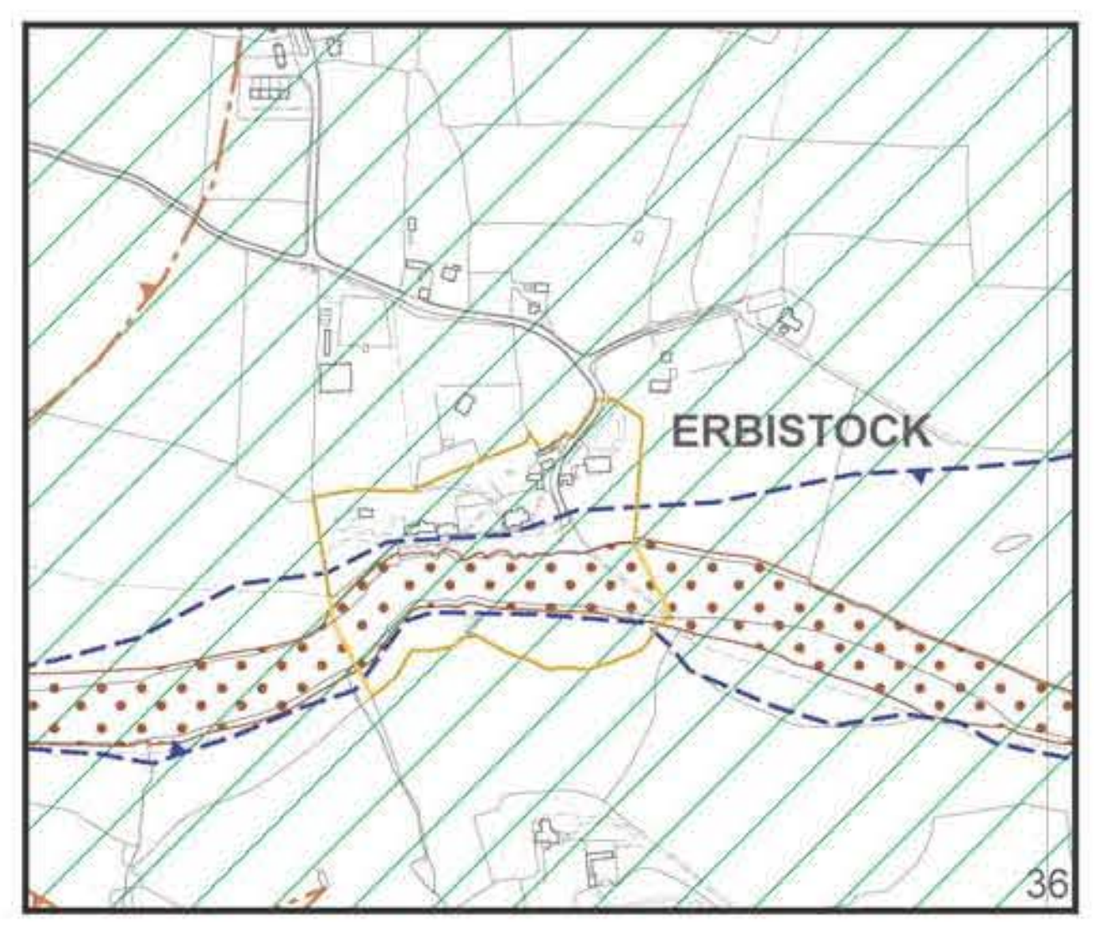

17. Erbistock

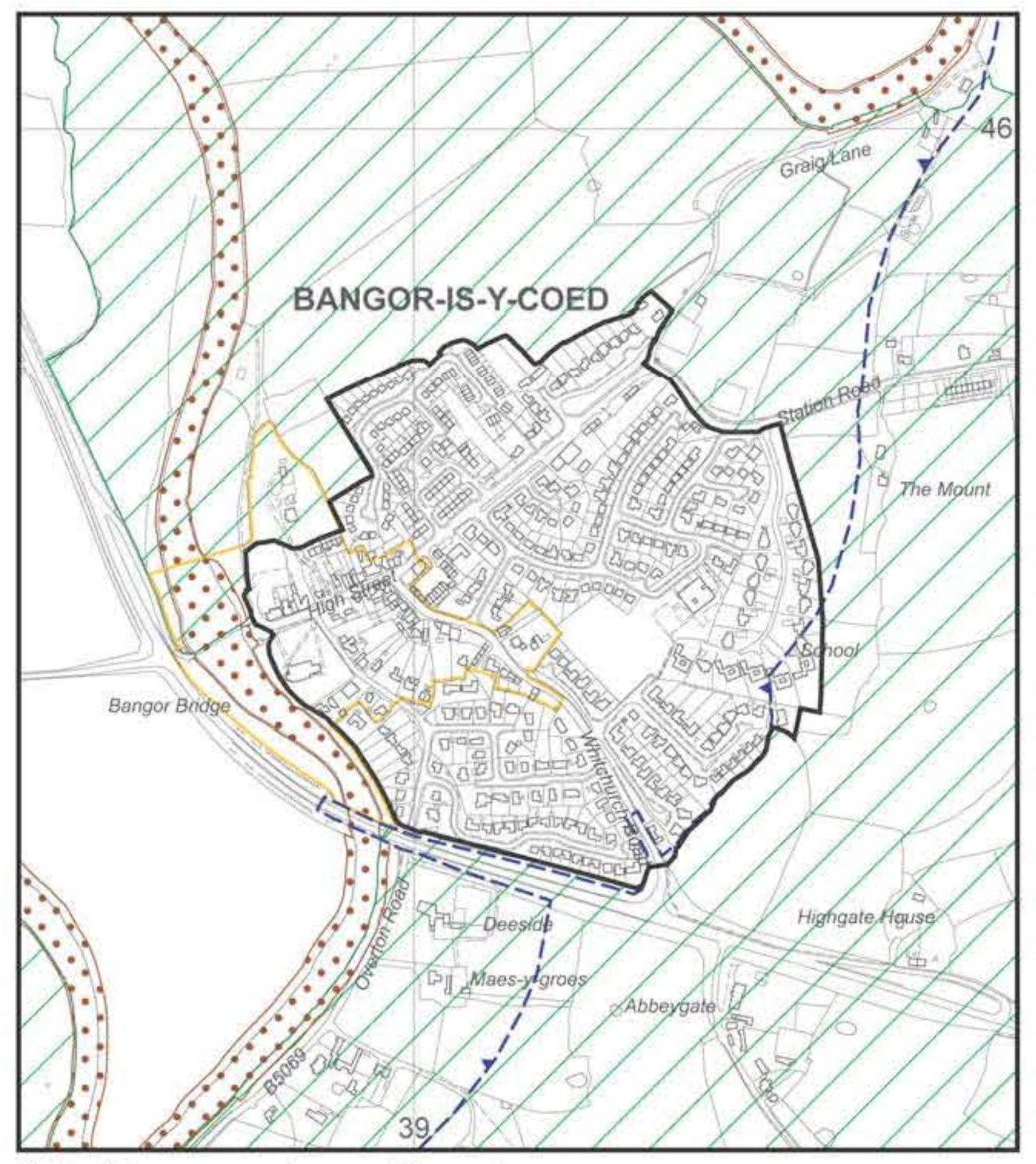

21. Bangor-is-y-Coed

FLINTSHIRE
*SIR FFLINT*

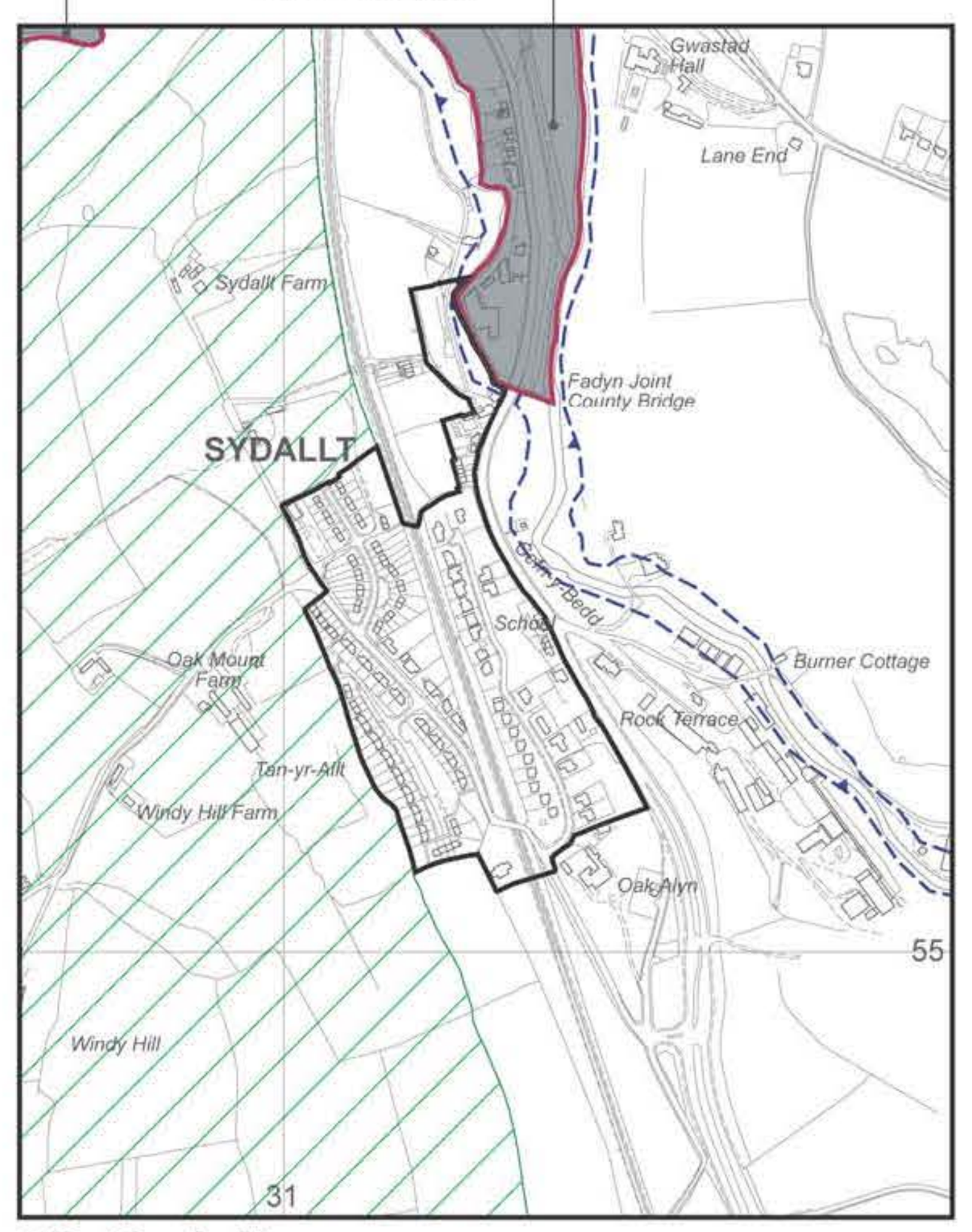

22. Sydallt

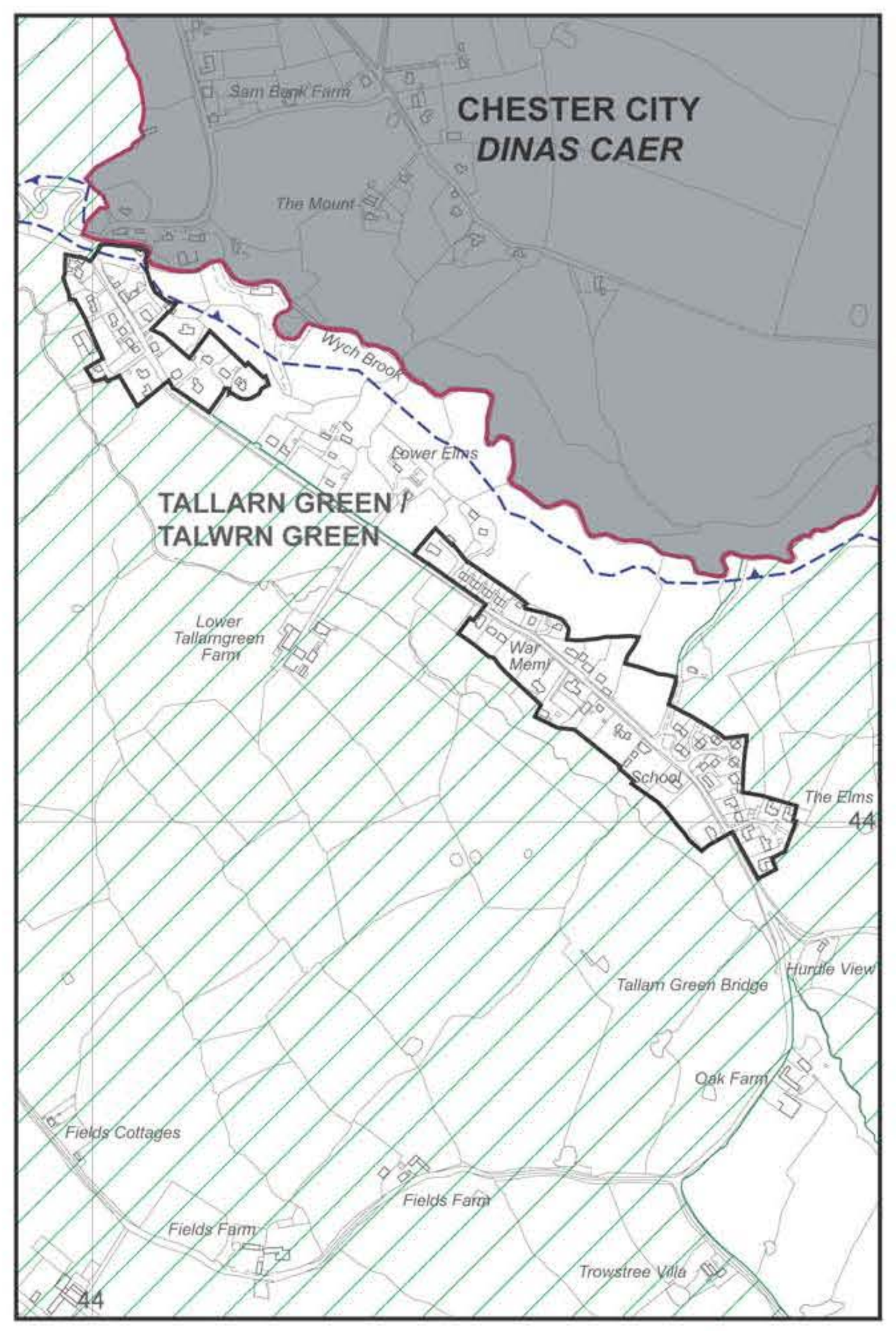

23. Tallarn Green / *Talwrn Green*

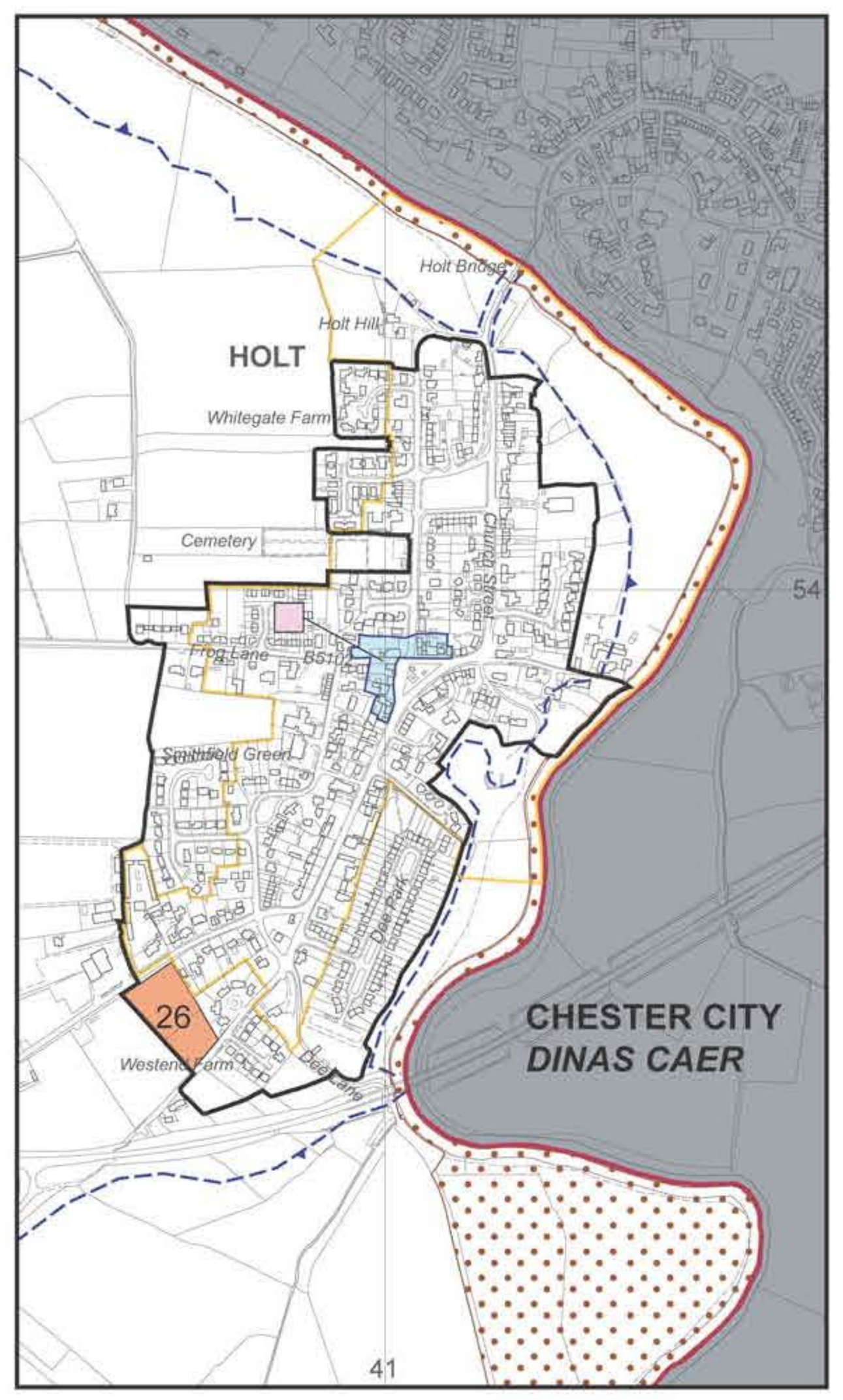

24. Holt

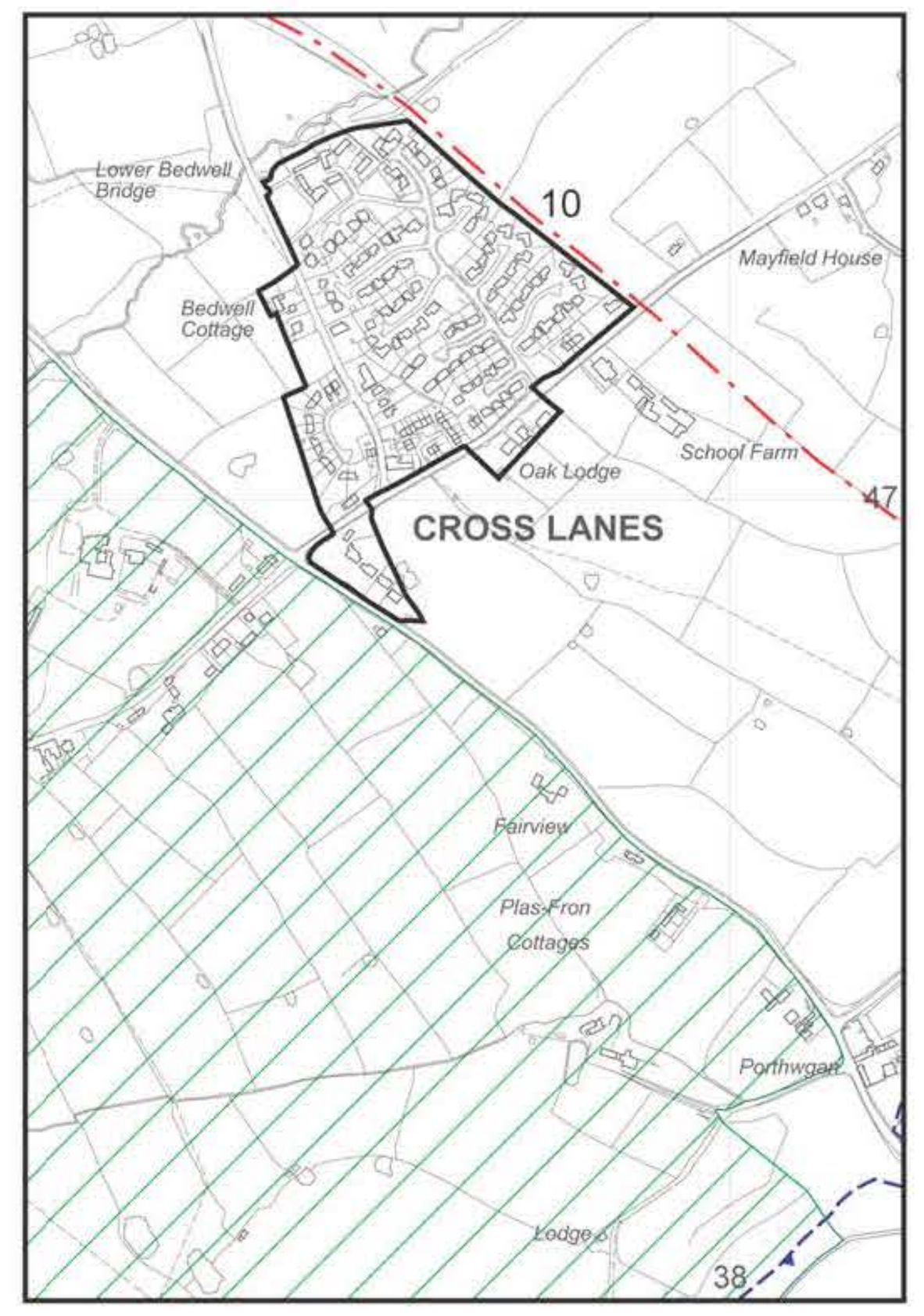

28. Cross Lanes

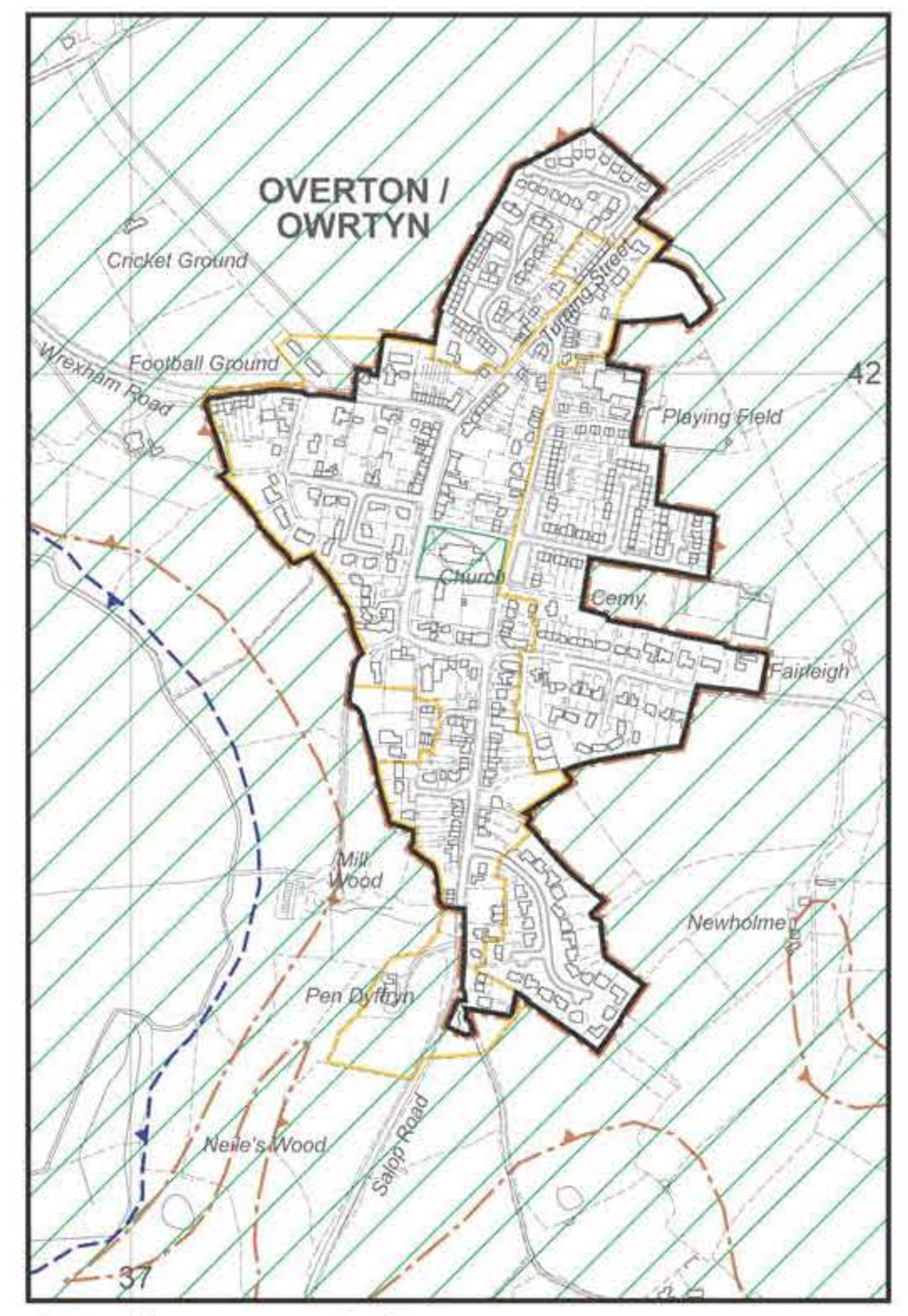

29. Overton / Owrtyn

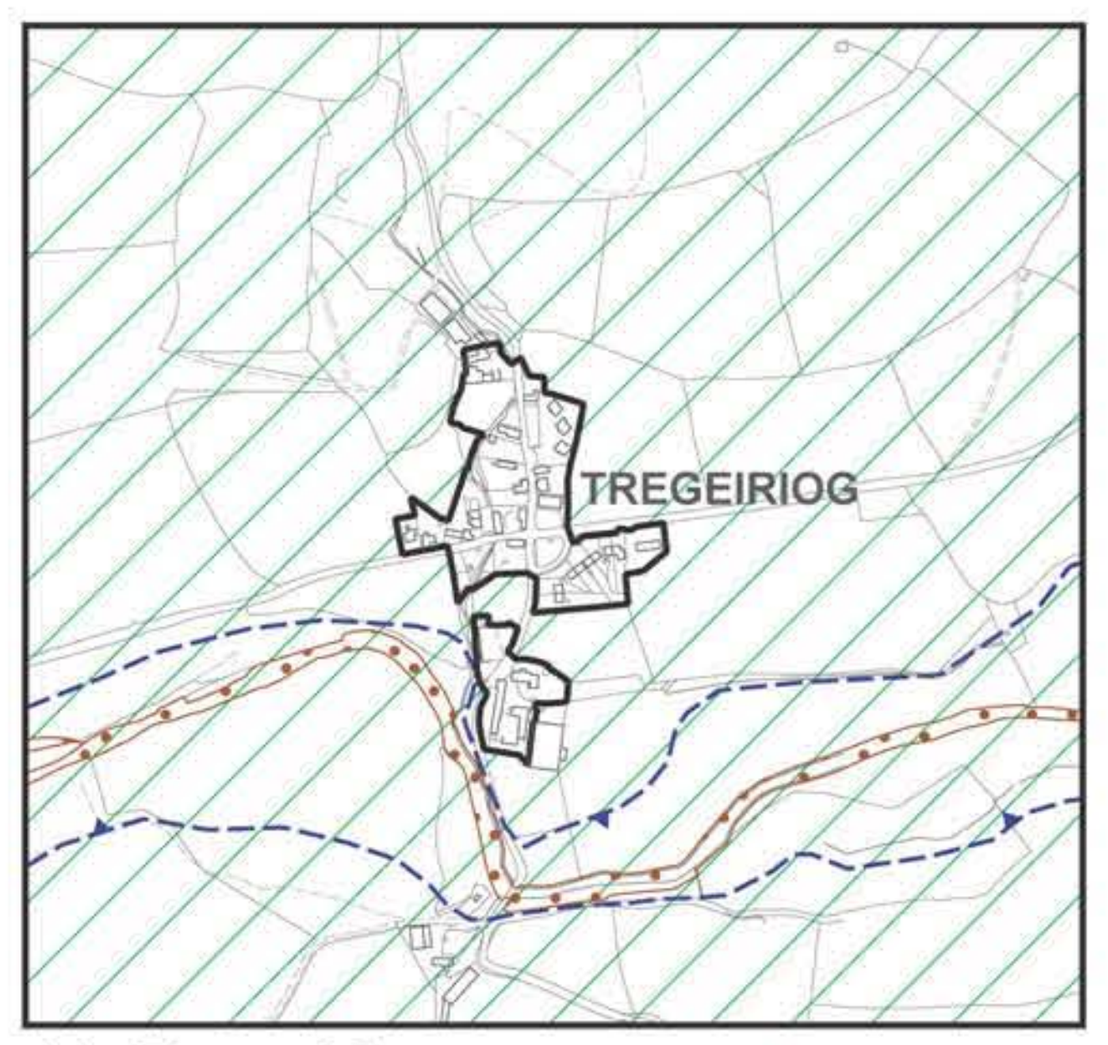

11. Tregeiriog

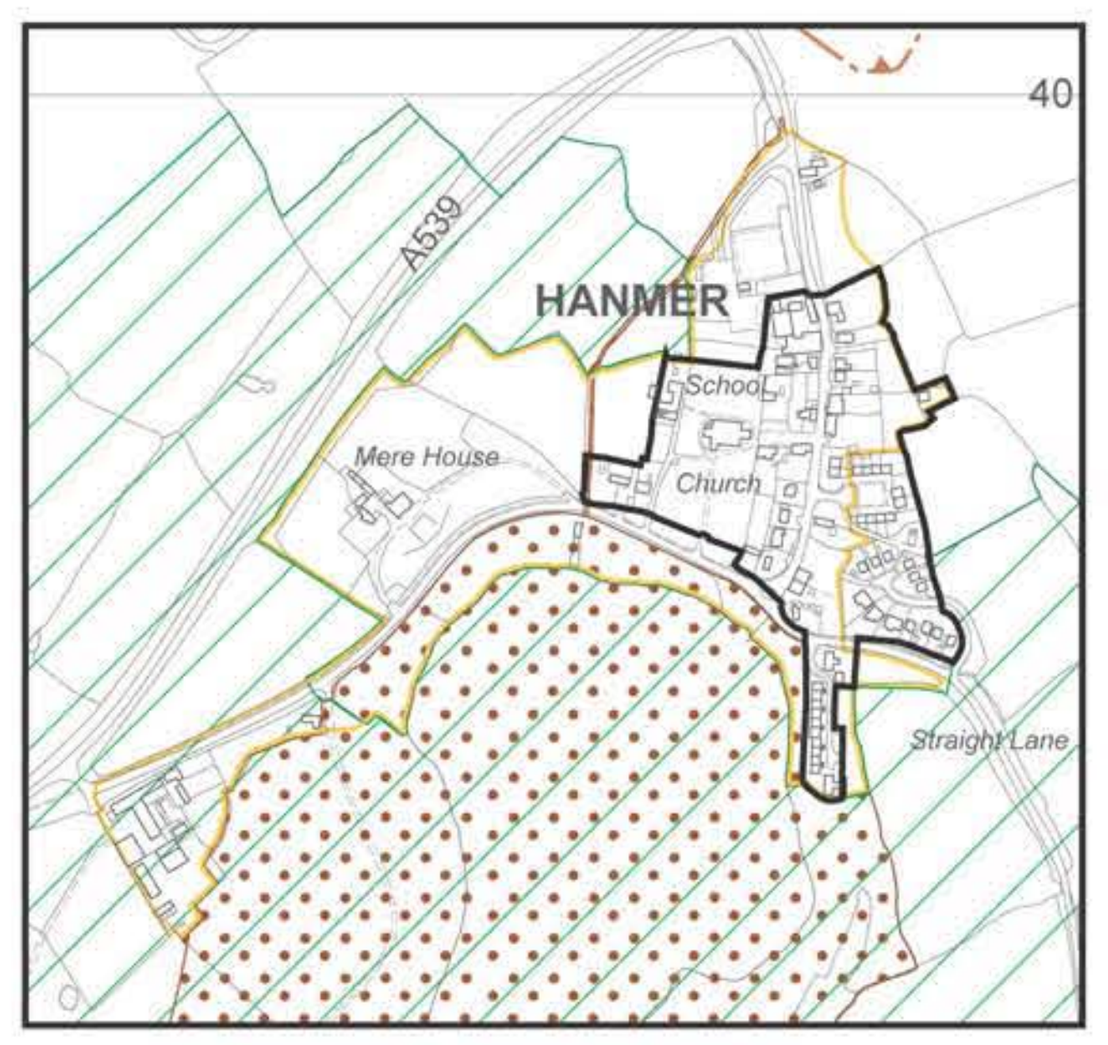

12. Hanmer

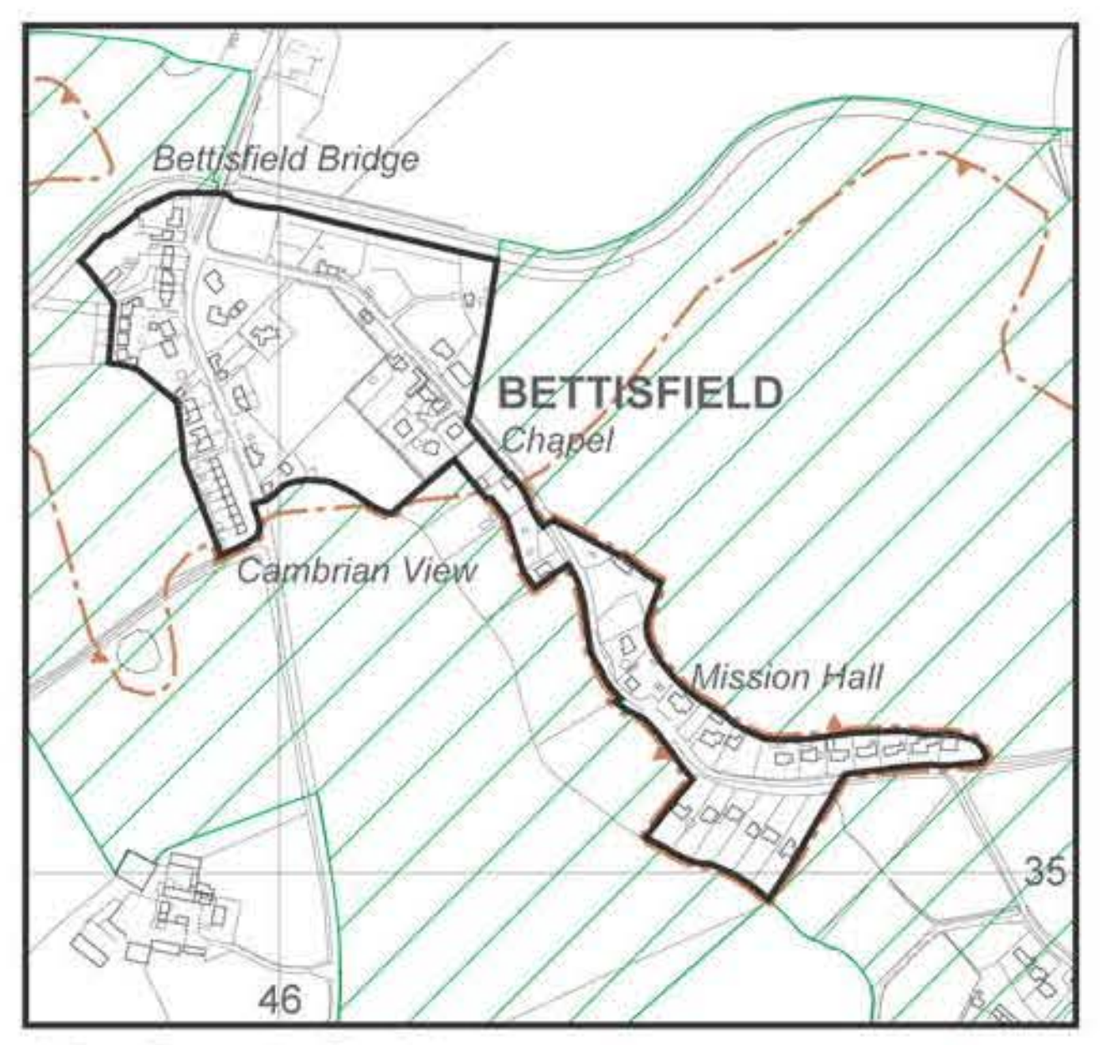

18. Bettisfield

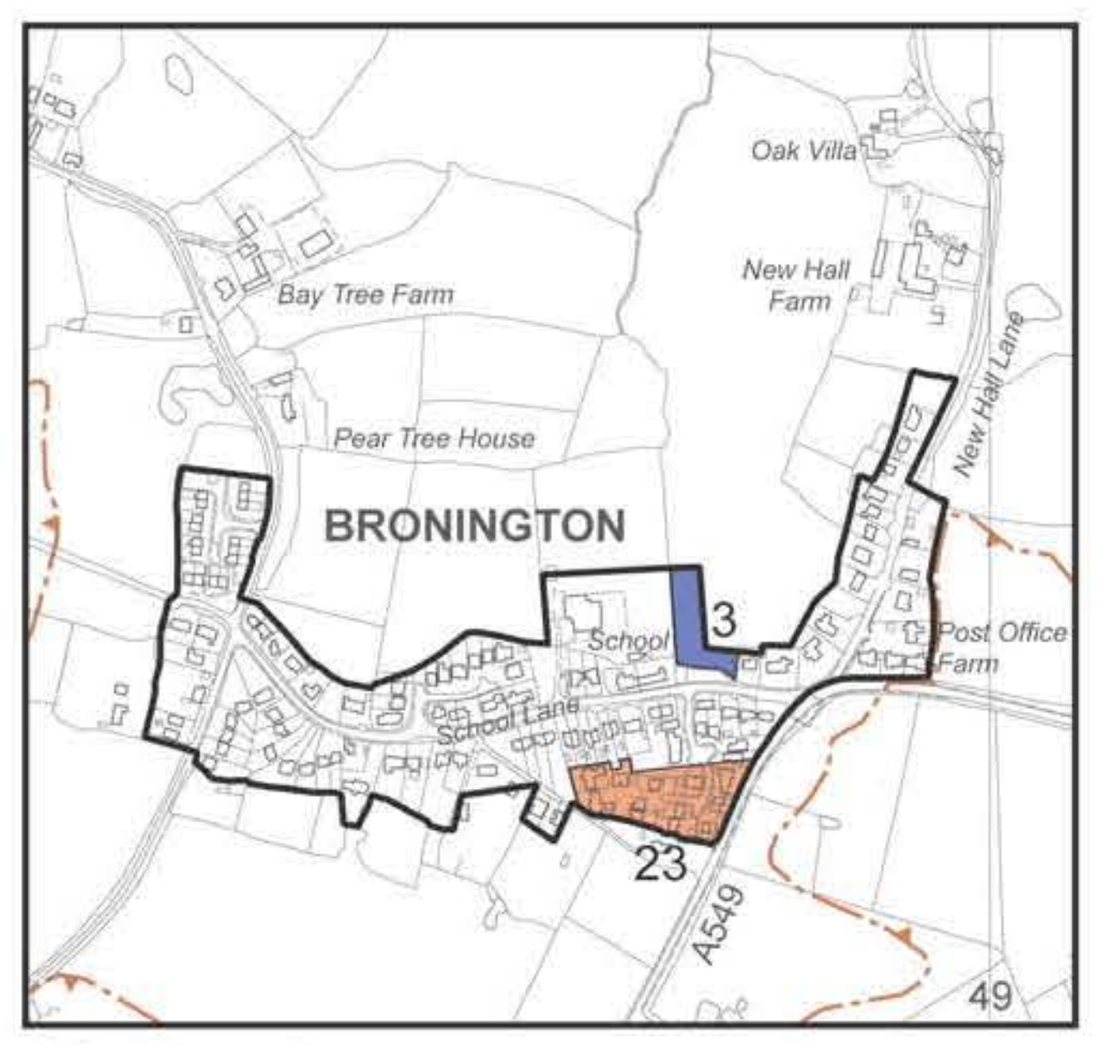

19. Bronington

**Inset Plan Notation** / *Nodiadau Map Mewnosodiad*

- County Boundary / *Ffin y Sir*
- Settlement Limit / *Ffin Anheddiad* - PS1
- District Shopping Centre / *Canolfan Siopa Cylch* - S5
- Employment / *Gwaith* - E1
- Commericial Offices / *Swyddfeydd Masnachol* - E7
- Green Barrier / *Ffin Gwyrdd* - EC1
- Special Landscape Area / *Ardal Tirlun Arbenning* - EC5
- Biodiversity Conservation / *Cadwraeth Bioamrywiaeth* - EC6
- Conservation Area / *Ardal Cadwraeth* - EC7, EC8
- Development and Flood Risk / *Datblygiad a Perygl Llif* - EC12
- Land Reclamation / *Adfer Tir* - EC16
- Community and Leisure Facilities / *Cyfleusterau Cymunedol ac Adoliant* - CLF2
- Housing / *Tai* - H1
- Walking/Cycling Route / *Llwybr Cerdded/Beicio* - T10
- Protection of Mineral Resources / *Diogelu Adnoddau Mwynau* - MW9

**Other Settlement Policies / *Polisiau Anheddiad Eraill.***
PS3, PS4, PS5, PS6, PS7, PS8, H2, H7, H11, H12, E4, S4, S6, CLF1, CLF3, CLF5.

**Other Countryside Policies / *Polisiau Cefn Gwlad Eraill.***
PS2, EC2, EC3, EC4, H3, H5, H6, H8, H10, E5, E6, PS9, S7, MW1, MW2, MW3, MW4, MW5, MW6, MW8, MW9.

**Other County Borough-Wide Policies / *Polisiau Bwrdeistref Sirol Eraill.***
GDP1, GDP2, EC9, EC11, EC13, EC14, EC15, H4, PS10, PS11, PS12, CLF4, CLF6, CLF8, CLF9, CLF10, T1, T6, T8, T9, S8, S9, MW7, MW10, MW11, MW12, MW13, MW14.

N/G
Scale / *Graddfa* 1:10000

Reproduced from the Ordnance Survey maps with the permission of the Controller of Her Majesty's Stationery Office. © Crown copyright reserved O.S. Licence No. 100023429. February 2005.
*Wedi ei atgynhyrchu o fap yr Arolwg Ordnans gyd a chaniatâd Rheolwr Gwasg Ei Mawrhydi. ® Hawlfraint y Goron. Trywedd A.O. Rhif 100023429. Chwefror 2005.*